

## STANDARD INVOICE

This invoice should be sent directly to the local Board of Education for payment.  
Do not send to the State Office.

DATE: 02/12/14

Carroll County Board of Education                      813 Hawkins Street                      Carrollton, Kentucky 41008

Name of Vendor Lisa James                      Social Security Number \_\_\_\_\_

Address \_\_\_\_\_

All invoices must be promptly made out in required form and filed with the Board in writing, itemized and verified according to law. A properly prepared invoice shows exact kind of services, where, when and by whom performed; also time and rate per day or hour and is signed by the vendor or his authorized representative.

QTY	ITEM OR WORK DONE	ORG NUMBER	UNIT	AMOUNT
<u>1/29/14</u>	<u>Oldham Co BOE / OVEC</u>	<u>99.94 @ .45</u>		<u>44.97</u>
	<u>VBBA Conference 1/31/14 &amp; 2/1/14</u>	<u>90.17 @ .45</u>		<u>40.58</u>
	<u>VBBA Conference GAITHER PARKING</u>	<u>1/31/14-</u>		<u>8.00</u>
	<u>" " " " "</u>	<u>2/1/14-</u>		<u>12.00</u>
<u>2/4/14</u>	<u>House Education Committee Mtg</u>	<u>94.68 @ .45</u>		<u>42.60</u>
<u>2/12/14</u>	<u>Manufacturing Meeting Lexington</u>	<u>152.60 @ .45</u>		<u>68.67</u>
<u>2/13/14</u>	<u>Senate Education Committee Mtg.</u>	<u>57.12 @ .45</u>		<u>25.70</u>
	<u>(drove to car pool site &amp; back to office)</u>			
<u>2/19/14</u>	<u>OVEC DISTRICT MODEL for CERTIFIED</u>	<u>26.04 @ .45</u>		<u>11.72</u>
	<u>EVALUATION - SANGWIRE BOY SCOUTS</u>			
	<u>CENTERS</u>			

TOTAL 254.24

**Vendor's Certification**

I hereby certify that the above is a correct statement of amount due from the above named Board of Education for articles furnished or services rendered as itemized.

Vendor Leave Blank

Signed Travis Crawford

Org No. \_\_\_\_\_

Check No. \_\_\_\_\_

Approved for Payment by: [Signature]

Amount Paid \_\_\_\_\_

Date Paid \_\_\_\_\_



↑ 442105 ↑



7/04497336/170468300/045142

Skywalk Garage  
02/01/14 07:29 4EN-LfMain

CHB

02/01/14 13:25 13  
\$ 12.00

To add parking to your  
room, please take this  
ticket to the Hotel front  
desk at check-in.

TT061813\_US



↑ 142804 ↑



9/07697335/170468300/044812

Skywalk Garage  
01/31/14 12:49 4EN-LfMain

CHB

01/31/14 16:30 13  
\$ 8.00

To add parking to your  
room, please take this  
ticket to the Hotel front  
desk at check-in.

TT061813\_US



Trip to:

**813 Hawkins St**

Carrollton, KY 41008-1339

99.94 miles / 2 hours 6 minutes

Notes

Dr. James: 01/29/2014- Meeting at Oldham County Board of Education, then to OVEC, back to Carroll County Board of Education.



**813 Hawkins St, Carrollton, KY 41008-1339**

Download Free App



1. Start out going east on **Hawkins St** toward **9th St**. [Map](#)

0.2 Mi

0.2 Mi Total



2. Turn left onto **KY-320**. [Map](#)

0.2 Mi

0.4 Mi Total



3. Turn right onto **Schuerman St**. [Map](#)

0.6 Mi

*If you reach Clay St you've gone a little too far*

1.0 Mi Total



4. Turn right onto **Park Ave / KY-36 / KY-227**. Continue to follow **KY-227**. [Map](#)

3.0 Mi

4.0 Mi Total



5. Merge onto **I-71 S** via the ramp on the left toward **Louisville**. [Map](#)

27.3 Mi

*If you reach KY-1112 you've gone about 0.7 miles too far*

31.3 Mi Total



6. Take the **KY-146** exit, **EXIT 17**, toward **Crestwood / Pewee Valley**. [Map](#)

0.5 Mi

31.7 Mi Total



7. Turn right onto **KY-146 / Lagrange Rd**. [Map](#)

2.6 Mi

34.3 Mi Total



8. **6165 W HIGHWAY 146**. [Map](#)

*Your destination is 0.2 miles past Park Rd*

*If you reach Cross Keys Blvd you've gone about 0.1 miles too far*

A to B Travel Estimate: 34.31 mi - about 36 minutes



**Oldham County Board of Education**

6165 W Highway 146, Crestwood, KY 40014

(502) 241-3500



1. Start out going southeast on **KY-146 / Lagrange Rd** toward **Cross Keys Blvd**. [Map](#)

1.2 Mi

35.5 Mi Total



2. Turn left onto **KY-146 / KY-22 / Ballardsville Rd**. [Map](#)

0.04 Mi

*KY-146 is 0.2 miles past KY-329-BYP*

*CIRCLE K is on the corner*

*If you are on KY-22 and reach Crestview Dr you've gone a little too far*

35.6 Mi Total



3. Turn right onto **KY-146 W / Lagrange Rd**. [Map](#)

3.9 Mi



*Crestwood Elementary School is on the corner*

39.5 Mi Total





4. Merge onto **I-265 S / KY-841 S** via the ramp on the left toward **I-64**. [Map](#)


5.0 Mi

*If you reach Nelson Miller Pky you've gone about 0.2 miles too far*



44.6 Mi Total

- 

5. Merge onto I-64 E via EXIT 25A toward Lexington. [Map](#)
16.3 Mi  
60.9 Mi Total




---

- 
6. Take the KY-53 exit, EXIT 35, toward Shelbyville. [Map](#)
0.3 Mi  
61.2 Mi Total


---

- 

7. Turn left onto KY-53 / Mt Eden Rd. [Map](#)
2.0 Mi  
63.2 Mi Total


---

- 


8. Stay straight to go onto Boone Station Rd / KY-55-BR. [Map](#)
0.8 Mi  
63.9 Mi Total


---

- 
9. Turn right onto Mount Rushmore Ct. [Map](#)  
*Mount Rushmore Ct is 0.1 miles past Summit Dr  
 Little Caesars Pizza is on the right  
 If you reach Hearthside Cir you've gone about 0.1 miles too far*
0.06 Mi  
64.0 Mi Total


---


- 
10. Take the 1st left onto Alpine Rd. [Map](#)  
*Shelter Insurance is on the corner  
 If you reach the end of Mount Rushmore Ct you've gone a little too far*
0.01 Mi  
64.0 Mi Total

---


- 
11. 100 ALPINE DR. [Map](#)  
*If you reach Mt Vernon Dr you've gone about 0.1 miles too far*

B to C Travel Estimate: 29.69 mi - about 36 minutes




 **Ohio Valley Educational Cooperative**  
 100 Alpine Dr, Shelbyville, KY 40065  
 (502) 647-3533

- 
1. Start out going south on Alpine Rd toward Mount Rushmore Ct. [Map](#)
0.01 Mi  
64.0 Mi Total



---

- 
2. Take the 1st right onto Mount Rushmore Ct. [Map](#)  
*Shelter Insurance is on the corner  
 If you reach Summit Dr you've gone about 0.1 miles too far*
0.06 Mi  
64.1 Mi Total



---

- 


3. Turn right onto Boone Station Rd / KY-55-BR. Continue to follow KY-55-BR. [Map](#)  
*Little Caesars Pizza is on the corner*
1.3 Mi  
65.4 Mi Total



---

- 

4. KY-55-BR becomes KY-55. [Map](#)
12.4 Mi  
77.8 Mi Total



---

- 

5. KY-55 becomes US-421. [Map](#)
8.3 Mi  
86.2 Mi Total


---

- 

6. Stay straight to go onto KY-55 / Carrollton Rd / Campbellsburg Rd. Continue to follow KY-55. [Map](#)
12.2 Mi  
98.3 Mi Total


---

- 

7. Turn right onto US-42 / KY-36. [Map](#)  
*SHELL is on the corner*
0.9 Mi  
99.2 Mi Total

---

- 
8. Turn right onto 7th St. [Map](#)  
*7th St is just past 6th St  
 If you reach 9th St you've gone about 0.1 miles too far*
0.6 Mi  
99.8 Mi Total

---

- 
9. Turn left onto Hawkins St. [Map](#)  
*Hawkins St is just past Taylor St  
 If you reach Butler St you've gone a little too far*
0.2 Mi  
99.9 Mi Total



Trip to:  
**9500 Gerardia Ln**  
 Prospect, KY 40059-7534  
 90.17 miles / 1 hour 48 minutes

Notes

Dr. James: KSBA Conference 01/31/14-02/01/2014  
 Board Office, Galt House, to residence, back to Galt  
 House 02/01/14, back to residence.



**813 Hawkins St, Carrollton, KY 41008-1339**

Download  
Free App

- 1. Start out going east on Hawkins St toward 9th St. [Map](#)

0.2 Mi  
0.2 Mi Total
- ↶

2. Turn left onto KY-320. [Map](#)

0.2 Mi  
0.4 Mi Total
- ↷

3. Turn right onto Schuerman St. [Map](#)  
*If you reach Clay St you've gone a little too far*

0.6 Mi  
1.0 Mi Total
- ↷

4. Turn right onto Park Ave / KY-36 / KY-227. Continue to follow KY-227. [Map](#)

3.0 Mi  
4.0 Mi Total
- 5. Merge onto I-71 S via the ramp on the left toward Louisville. [Map](#)  
*If you reach KY-1112 you've gone about 0.7 miles too far*

44.7 Mi  
48.7 Mi Total
- 6. Merge onto I-64 W via EXIT 1A toward St. Louis. [Map](#)

1.5 Mi  
50.1 Mi Total
- 7. Take the 3rd Street / River Road exit, EXIT 5B. [Map](#)

0.2 Mi  
50.3 Mi Total
- ↷

8. Turn right onto W River Rd. [Map](#)  
*If you are on N 3rd St and reach W Main St you've gone about 0.1 miles too far*

0.10 Mi  
50.4 Mi Total
- ↶

9. Take the 1st left onto N 4th St. [Map](#)  
*If you reach N 6th St you've gone about 0.1 miles too far*

0.1 MI  
50.6 Mi Total
- ↶

10. Turn sharp left to stay on N 4th St. [Map](#)  
*If you reach W Main St you've gone a little too far*

0.05 Mi  
50.6 Mi Total
- 11. 140 NORTH 4TH STREET. [Map](#)

A to B Travel Estimate: 50.60 mi - about 53 minutes




**Galt House Hotel**  
 140 North 4th Street, Louisville, IN 40202  
 (502) 589-5200


- 1. Start out going north on N 4th St. [Map](#)



0.04 Mi  
50.6 Mi Total
- ↶



2. Turn left to stay on N 4th St. [Map](#)



0.1 Mi  
50.7 Mi Total


- 


3. Turn sharp left to stay on N 4th St. [Map](#) 0.1 Mi  
*If you reach W Main St you've gone a little too far* 50.9 Mi Total
- 



4. Turn right onto W River Rd. [Map](#) 0.2 Mi  
51.0 Mi Total
- 




5. Merge onto I-64 E toward I-71 N / Lexington / Cincinnati. [Map](#) 1.1 Mi  
52.2 Mi Total
- 



6. Merge onto I-71 N via EXIT 6 toward Cincinnati. [Map](#) 9.2 Mi  
61.3 Mi Total
- 



7. Merge onto I-265 S / KY-841 S via EXIT 9A. [Map](#) 0.7 Mi  
62.0 Mi Total
- 


8. Take the KY-22 / Brownsboro Road exit, EXIT 34, toward Crestwood. [Map](#) 0.2 Mi  
62.2 Mi Total
- 


9. Keep left to take the ramp toward Crestwood. [Map](#) 0.03 Mi  
62.3 Mi Total
- 


10. Turn left onto Brownsboro Rd / KY-22 E. [Map](#) 0.8 Mi  
63.0 Mi Total
- 


11. Turn left onto Brownsboro Rd / KY-1694. [Map](#) 0.5 Mi  
*Brownsboro Rd is 0.1 miles past Brownsboro Glen Rd*  
*If you are on Ballardsville Rd and reach Silver Wing Blvd you've gone about 0.2 miles too far* 63.6 Mi Total
- 


12. Take the 3rd left onto Featherbell Blvd. [Map](#) 0.03 Mi  
*Featherbell Blvd is 0.2 miles past Summit Park Pl*  
*If you reach Stone School Rd you've gone a little too far* 63.6 Mi Total
- 


13. Take the 1st right onto Kings Crown Dr. [Map](#) 0.06 Mi  
*If you reach Civic Way you've gone a little too far* 63.6 Mi Total
- 


14. Take the 1st left onto Gerardia Ln. [Map](#) 0.1 Mi  
*If you reach Norton Commons Blvd you've gone a little too far* 63.7 Mi Total
- 


15. 9500 GERARDIA LN is on the left. [Map](#)  
*If you reach Jimson St you've gone a little too far*



B to C Travel Estimate: 13.14 mi - about 18 minutes

 **9500 Gerardia Ln, Prospect, KY 40059-7534**



- 



1. Start out going east on Gerardia Ln toward Kings Crown Dr. [Map](#) 0.1 Mi  
63.8 Mi Total
- 



2. Turn right onto Kings Crown Dr. [Map](#) 0.06 Mi  
63.9 Mi Total
- 



3. Turn left onto Featherbell Blvd. [Map](#) 0.03 Mi  
63.9 Mi Total
- 



4. Turn right onto Brownsboro Rd / KY-1694. [Map](#) 0.5 Mi  
64.4 Mi Total


  5. Take the 3rd right onto Brownsboro Rd / Ballardsville Rd / KY-22 W. Continue to follow Brownsboro Rd / KY-22 W. [Map](#) 0.6 Mi  
65.0 Mi Total  
*Brownsboro Rd is just past Glasgow Blvd  
If you are on New Chamberlain Ln and reach Shenandoah Dr you've gone about 0.4 miles too far*


  6. Merge onto I-265 N / KY-841 N toward I-71. [Map](#) 0.7 Mi  
65.8 Mi Total


  7. Merge onto I-71 S via EXIT 35B toward Louisville. [Map](#) 9.3 Mi  
75.1 Mi Total

  8. Merge onto I-64 W via EXIT 1A toward St. Louis. [Map](#) 1.5 Mi  
76.5 Mi Total

 9. Take the 3rd Street / River Road exit, EXIT 5B. [Map](#) 0.2 Mi  
76.8 Mi Total


 10. Turn right onto W River Rd. [Map](#) 0.10 Mi  
76.9 Mi Total  
*If you are on N 3rd St and reach W Main St you've gone about 0.1 miles too far*

 11. Take the 1st left onto N 4th St. [Map](#) 0.1 Mi  
77.0 Mi Total  
*If you reach N 6th St you've gone about 0.1 miles too far*

 12. Turn sharp left to stay on N 4th St. [Map](#) 0.05 Mi  
77.0 Mi Total  
*If you reach W Main St you've gone a little too far*


 13. 140 NORTH 4TH STREET. [Map](#)

C to D Travel Estimate: 13.29 mi - about 17 minutes



 **Galt House Hotel**  
140 North 4th Street, Louisville, IN 40202  
(502) 589-5200



 1. Start out going north on N 4th St. [Map](#) 0.04 Mi  
77.1 Mi Total



 2. Turn left to stay on N 4th St. [Map](#) 0.1 Mi  
77.2 Mi Total

 3. Turn sharp left to stay on N 4th St. [Map](#) 0.1 Mi  
77.3 Mi Total  
*If you reach W Main St you've gone a little too far*

 4. Turn right onto W River Rd. [Map](#) 0.2 Mi  
77.5 Mi Total

  5. Merge onto I-64 E toward I-71 N / Lexington / Cincinnati. [Map](#) 1.1 Mi  
78.6 Mi Total

  6. Merge onto I-71 N via EXIT 6 toward Cincinnati. [Map](#) 9.2 Mi  
87.8 Mi Total

  7. Merge onto I-265 S / KY-841 S via EXIT 9A. [Map](#) 0.7 Mi  
88.5 Mi Total



8. Take the KY-22 / Brownsboro Road exit, EXIT 34, toward Crestwood. [Map](#)

0.2 Mi  
88.7 Mi Total



9. Keep left to take the ramp toward Crestwood. [Map](#)

0.03 Mi  
88.7 Mi Total



10. Turn left onto Brownsboro Rd / KY-22 E. [Map](#)

0.8 Mi  
89.5 Mi Total



11. Turn left onto Brownsboro Rd / KY-1694. [Map](#)

*Brownsboro Rd is 0.1 miles past Brownsboro Glen Rd  
If you are on Ballardsville Rd and reach Silver Wing Blvd you've gone about 0.2 miles too far*

0.5 Mi  
90.0 Mi Total



12. Take the 3rd left onto Featherbell Blvd. [Map](#)

*Featherbell Blvd is 0.2 miles past Summit Park Pl  
If you reach Stone School Rd you've gone a little too far*

0.03 Mi  
90.0 Mi Total



13. Take the 1st right onto Kings Crown Dr. [Map](#)

*If you reach Civic Way you've gone a little too far*

0.06 Mi  
90.1 Mi Total



14. Take the 1st left onto Gerardia Ln. [Map](#)

*If you reach Norton Commons Blvd you've gone a little too far*

0.1 Mi  
90.2 Mi Total



15. 9500 GERARDIA LN is on the left. [Map](#)

*If you reach Jimson St you've gone a little too far*

D to E Travel Estimate: 13.14 mi - about 18 minutes



9500 Gerardia Ln, Prospect, KY 40059-7534

Total Travel Estimate: 90.17 miles - about 1 hour 48 minutes

FREE NAVIGATION APP  
SELECT:  IPHONE  ANDROID

Enter your mobile number



©2014 MapQuest, Inc. Use of directions and maps is subject to the MapQuest Terms of Use. We make no guarantee of the accuracy of their content, road conditions or route usability. You assume all risk of use. [View Terms of Use](#)





**mapquest**

Trip to:

**813 Hawkins St**


Carrollton, KY 41008-1339


94.68 miles / 2 hours 19 minutes


Notes

02/04/14 House Education Committee Meeting Frankfort, KY

		Download Free App
	<b>813 Hawkins St, Carrollton, KY 41008-1339</b>	
	1. Start out going east on <b>Hawkins St</b> toward <b>9th St</b> . <a href="#">Map</a>	0.2 Mi 0.2 Mi Total
	2. Turn left onto <b>KY-320</b> . <a href="#">Map</a>	0.2 Mi 0.4 Mi Total
	3. Turn right onto <b>Schuerman St</b> . <a href="#">Map</a> <i>If you reach Clay St you've gone a little too far</i>	0.6 Mi 1.0 Mi Total
	4. Turn right onto <b>Park Ave / KY-36 / KY-227</b> . Continue to follow <b>KY-227</b> . <a href="#">Map</a>	8.1 Mi 9.1 Mi Total
	5. Turn right onto <b>KY-355</b> . <a href="#">Map</a> <i>KY-355 is 0.1 miles past Old Ky 355 Rd</i> <i>If you reach Old Ky 227 Rd you've gone about 0.1 miles too far</i>	12.5 Mi 21.6 Mi Total
	6. Turn right onto <b>KY-22 / Waverly Rd</b> . <a href="#">Map</a> <i>KY-22 is just past Clay Lick St</i> <i>If you reach Gratz Cemetery Rd you've gone about 0.4 miles too far</i>	0.06 Mi 21.6 Mi Total
	7. Turn left onto <b>KY-355</b> . <a href="#">Map</a>	6.6 Mi 28.2 Mi Total
	8. Turn right onto <b>US-127 S</b> . <a href="#">Map</a>	16.2 Mi 44.3 Mi Total
	9. Take the <b>US-421 N</b> ramp toward <b>US-127 S</b> . <a href="#">Map</a>	0.3 Mi 44.6 Mi Total
	10. Merge onto <b>Wilkinson Blvd</b> . <a href="#">Map</a>	1.7 Mi 46.3 Mi Total
	11. Turn left onto <b>US-127 N</b> . <a href="#">Map</a> <i>US-127 N is just past US-127 S</i> <i>If you reach W Broadway St you've gone a little too far</i>	0.3 Mi 46.6 Mi Total
	12. Turn right onto <b>Ann St / KY-420 S</b> . <a href="#">Map</a> <i>Ann St is just past Lewis St</i> <i>If you reach Elk Aly you've gone a little too far</i>	0.2 Mi 46.8 Mi Total
	13. Take the 3rd left onto <b>W Main St / KY-420</b> . <a href="#">Map</a> <i>If you reach the end of Ann St you've gone a little too far</i>	0.1 Mi 46.9 Mi Total


 14. Take the 1st right onto **US-60 / KY-420 / Capital Ave.** Continue to follow **Capital Ave.** [Map](#) 0.7 Mi  
47.6 Mi Total  
*Capital Ave is just past High St*  
*If you are on E Main St and reach E Broadway St you've gone a little too far*

 15. Turn slight left. [Map](#) 0.01 Mi  
47.6 Mi Total  
*Just past KY-420*  
*State of Kentucky House is on the corner*


 16. **700 CAPITOL AVE.** [Map](#)  
*If you reach Capital Avenue Loop you've gone a little too far*

A to B Travel Estimate: 47.59 mi - about 1 hour 9 minutes



 **700 Capitol Ave, Frankfort, KY 40601-3410**



 1. Start out going north toward **W State St.** [Map](#) 0.01 Mi  
47.6 Mi Total



 2. Turn slight right. [Map](#) 0.01 Mi  
47.6 Mi Total  
*State of Kentucky House is on the corner*



 3. Take the 1st right. [Map](#) 0.01 Mi  
47.6 Mi Total  
*State of Kentucky House is on the corner*  
*If you are on Capital Ave and reach W Todd St you've gone a little too far*



 4. Turn left onto **Capital Ave.** [Map](#) 0.6 Mi  
48.3 Mi Total  
*State of Kentucky House is on the corner*



  5. Turn left onto **KY-420 / W Main St.** [Map](#) 0.03 Mi  
48.3 Mi Total

  6. Take the 1st right onto **High St / KY-420 N.** [Map](#) 0.2 Mi  
48.5 Mi Total  
*The Dragon Pub is on the corner*  
*If you are on W Main St and reach Olive St you've gone a little too far*


  7. Stay straight to go onto **US-127 N / KY-2261 E / Holmes St.** Continue to follow **US-127 N.** [Map](#) 18.0 Mi  
66.5 Mi Total




  8. Turn left onto **KY-355.** [Map](#) 6.6 Mi  
73.1 Mi Total  
*KY-355 is 0.4 miles past KY-3523*  
*If you reach Old US-127 Loop 8 you've gone about 0.5 miles too far*

  9. Turn right onto **KY-22 / Waverly Rd.** [Map](#) 0.06 Mi  
73.1 Mi Total  
*If you are on Main St and reach Clay Lick St you've gone a little too far*

  10. Turn left onto **Crittenden St / KY-355.** Continue to follow **KY-355.** [Map](#) 12.5 Mi  
85.6 Mi Total

  11. Turn left onto **KY-227.** [Map](#) 8.1 Mi  
93.7 Mi Total  
*KY-227 is 0.7 miles past Eagle Creek Resort Rd*

 12. Turn left onto **Schuerman St.** [Map](#) 0.6 Mi  
94.3 Mi Total  
*Schuerman St is 0.1 miles past Gillock Ave*  
*If you reach Ware Ave you've gone about 0.1 miles too far*

-  **320** 13. Take the 1st left onto KY-320. [Map](#) 0.2 Mi  
*KY-320 is 0.4 miles past Port William Ln* 94.4 Mi Total  
*If you are on Polk St and reach 10th St you've gone a little too far*
  
-  14. Turn right onto Hawkins St. [Map](#) 0.2 Mi  
*If you reach Gillock Ave you've gone about 0.1 miles too far* 94.7 Mi Total
  
-  15. **813 HAWKINS ST** is on the right. [Map](#)  
*Your destination is just past 9th St*  
*If you reach Kelly St you've gone a little too far*

**B to C Travel Estimate: 47.09 mi - about 1 hour 10 minutes**

 **813 Hawkins St, Carrollton, KY 41008-1339**

**Total Travel Estimate: 94.68 miles - about 2 hours 19 minutes**

**FREE NAVIGATION APP**  
SELECT:  IPHONE  ANDROID

Enter your mobile number

**SEND ME  
THE LINK**

©2014 MapQuest, Inc. Use of directions and maps is subject to the MapQuest Terms of Use. We make no guarantee of the accuracy of their content, road conditions or route usability. You assume all risk of use. [View Terms of Use](#)



Trip to:

**Big Ass Fans**  
**800 Winchester Rd**

Lexington, KY 40505

(859) 233-0139

76.30 miles / 1 hour 37 minutes

Notes

Meeting with Industry in Lexington, KY

Career Readiness

2/12/14

152.60 miles total

		Download Free App
	<b>813 Hawkins St, Carrollton, KY 41008-1339</b>	
	1. Start out going east on Hawkins St toward 9th St. <a href="#">Map</a>	0.2 Mi 0.2 Mi Total
	2. Turn left onto KY-320. <a href="#">Map</a>	0.2 Mi 0.4 Mi Total
	3. Turn right onto Schuerman St. <a href="#">Map</a> <i>If you reach Clay St you've gone a little too far</i>	0.6 Mi 1.0 Mi Total
	4. Turn right onto Park Ave / KY-36 / KY-227. Continue to follow KY-227. <a href="#">Map</a>	8.1 Mi 9.1 Mi Total
	5. Turn right onto KY-355. <a href="#">Map</a> <i>KY-355 is 0.1 miles past Old Ky 355 Rd</i> <i>If you reach Old Ky 227 Rd you've gone about 0.1 miles too far</i>	12.5 Mi 21.6 Mi Total
	6. Turn right onto KY-22 / Waverly Rd. <a href="#">Map</a> <i>KY-22 is just past Clay Lick St</i> <i>If you reach Gratz Cemetery Rd you've gone about 0.4 miles too far</i>	0.06 Mi 21.6 Mi Total
	7. Turn left onto KY-355. <a href="#">Map</a>	6.6 Mi 28.2 Mi Total
	8. Turn right onto US-127 S. <a href="#">Map</a>	16.4 Mi 44.6 Mi Total
	9. Merge onto US-421 S / Wilkinson Blvd via the ramp on the left toward Lexington. <a href="#">Map</a> <i>If you are on Holmes St and reach Northgate Dr you've gone about 0.1 miles too far</i>	1.5 Mi 46.1 Mi Total
	10. US-421 S / Wilkinson Blvd becomes US-60 E / Versailles Rd. <a href="#">Map</a>	2.7 Mi 48.8 Mi Total
	11. Merge onto I-64 E via the ramp on the left toward Lexington. <a href="#">Map</a> <i>If you reach KY-1681 you've gone about 0.2 miles too far</i>	23.1 Mi 71.9 Mi Total
	12. Keep right to take I-75 S toward Richmond / Knoxville. <a href="#">Map</a>	1.2 Mi 73.1 Mi Total
	13. Take the US-60 exit, EXIT 110, toward Lexington. <a href="#">Map</a>	0.3 Mi 73.4 Mi Total



14. Turn right onto **Winchester Rd / US-60**. Continue to follow **Winchester Rd**. [Map](#)

2.9 Mi

*If you reach I-75 S you've gone about 0.2 miles too far*

76.3 Mi Total



15. **800 WINCHESTER RD** is on the left. [Map](#)

*Your destination is just past Dayton Ave*

*If you reach Delaware Ave you've gone a little too far*



**Big Ass Fans**

800 Winchester Rd, Lexington, KY 40505

(859) 233-0139

Total Travel Estimate: **76.30 miles - about 1 hour 37 minutes**

FREE NAVIGATION APP

SELECT:  IPHONE  ANDROID

Enter your mobile number



©2014 MapQuest, Inc. Use of directions and maps is subject to the [MapQuest Terms of Use](#). We make no guarantee of the accuracy of their content, road conditions or route usability. You assume all risk of use. [View Terms of Use](#)



Trip to:

**813 Hawkins St**

Carrollton, KY 41008-1339

57.12 miles / 1 hour 28 minutes

Notes

02/13/14 Senate Education Committee Meeting



**813 Hawkins St, Carrollton, KY 41008-1339**

Download  
Free App



1. Start out going east on **Hawkins St** toward **9th St**. [Map](#)

0.2 Mi

0.2 Mi Total



**320**

2. Turn left onto **KY-320**. [Map](#)

0.2 Mi

0.4 Mi Total



3. Turn right onto **Schuerman St**. [Map](#)

0.6 Mi

*If you reach Clay St you've gone a little too far*

1.0 Mi Total



**227**

4. Turn right onto **Park Ave / KY-36 / KY-227**. Continue to follow **KY-227**. [Map](#)

8.1 Mi

9.1 Mi Total



**355**

5. Turn right onto **KY-355**. [Map](#)

12.5 Mi

*KY-355 is 0.1 miles past Old Ky 355 Rd*

*If you reach Old Ky 227 Rd you've gone about 0.1 miles too far*

21.6 Mi Total



**22**

6. Turn right onto **KY-22 / Waverly Rd**. [Map](#)

0.06 Mi

*KY-22 is just past Clay Lick St*

*If you reach Gratz Cemetery Rd you've gone about 0.4 miles too far*

21.6 Mi Total



**355**

7. Turn left onto **KY-355**. [Map](#)

6.3 Mi

27.9 Mi Total



**3523**

8. Turn right onto **KY-3523 / Monterey Pike**. [Map](#)

0.6 Mi

*If you reach Shady Lane Conn E you've gone a little too far*

28.6 Mi Total



9. Welcome to **MONTEREY, KY**. [Map](#)

*Your destination is just past Worth St*

*If you reach Old Bridge St you've gone a little too far*

A to B Travel Estimate: 28.56 mi - about 44 minutes



**Monterey, KY**



1. Start out going northwest on **KY-3523 / Monterey Pike** toward **Worth St**. [Map](#)

0.6 Mi

29.2 Mi Total



**355**

2. Turn left onto **KY-355**. [Map](#)

6.3 Mi

*If you reach the end of Old US 127 Loop 9 you've gone about 0.1 miles too far*

35.5 Mi Total




**22**

3. Turn right onto **KY-22 / Waverly Rd**. [Map](#)


0.06 Mi

*If you are on Main St and reach Clay Lick St you've gone a little too far*


35.6 Mi Total

-  **(355)** 4. Turn left onto Crittenden St / KY-355. Continue to follow KY-355. [Map](#) 12.5 Mi


---

- 48.1 Mi Total
-  **(227)** 5. Turn left onto KY-227. [Map](#) 8.1 Mi


---

- 56.1 Mi Total
-  6. Turn left onto Schuerman St. [Map](#) 0.6 Mi


---

- 56.7 Mi Total
- Schuerman St is 0.1 miles past Gillock Ave*
- If you reach Ware Ave you've gone about 0.1 miles too far*
-  **(320)** 7. Take the 1st left onto KY-320. [Map](#) 0.2 Mi

---

- 56.9 Mi Total
- KY-320 is 0.4 miles past Port William Ln*
- If you are on Polk St and reach 10th St you've gone a little too far*
-  8. Turn right onto Hawkins St. [Map](#) 0.2 Mi

---

- 57.1 Mi Total
- If you reach Gillock Ave you've gone about 0.1 miles too far*
-  9. 813 HAWKINS ST is on the right. [Map](#)

---

- Your destination is just past 9th St*
- If you reach Kelly St you've gone a little too far*

B to C Travel Estimate: 28.56 mi - about 44 minutes

 **813 Hawkins St, Carrollton, KY 41008-1339**

Total Travel Estimate: 57.12 miles - about 1 hour 28 minutes

FREE NAVIGATION APP  
SELECT:  IPHONE  ANDROID

Enter your mobile number

**SEND ME  
THE LINK**

©2014 MapQuest, Inc. Use of directions and maps is subject to the MapQuest Terms of Use. We make no guarantee of the accuracy of their content, road conditions or route usability. You assume all risk of use. [View Terms of Use](#)



Trip to:

**9500 Gerardia Ln**  
 Prospect, KY 40059-7534  
 26.04 miles / 33 minutes

Notes

Dr. James: 02/19/2014: OVEC District Model for Certified Evaluation Plan-Sam Swope Boy Scouts Center



**9500 Gerardia Ln, Prospect, KY 40059-7534**

Download  
Free App






- |  |   |                          |
|--|---|--------------------------|
|  | 1. Start out going east on Gerardia Ln toward Kings Crown Dr. <a href="#">Map</a>   | 0.1 Mi<br>0.1 Mi Total   |
|  | 2. Turn right onto Kings Crown Dr. <a href="#">Map</a>  | 0.06 Mi<br>0.2 Mi Total  |
|  | 3. Turn left onto Featherbell Blvd. <a href="#">Map</a>   | 0.03 Mi<br>0.2 Mi Total  |
|  | 4. Turn right onto Brownsboro Rd / KY-1694. <a href="#">Map</a>   | 0.5 Mi<br>0.7 Mi Total   |
|  | 5. Take the 3rd right onto Brownsboro Rd / Ballardsville Rd / KY-22 W. Continue to follow Brownsboro Rd / KY-22 W. <a href="#">Map</a><br><i>Brownsboro Rd is just past Glasgow Blvd</i><br><i>If you are on New Chamberlain Ln and reach Shenandoah Dr you've gone about 0.4 miles too far</i> | 0.8 Mi<br>1.5 Mi Total   |
|  | 6. Merge onto I-265 S / KY-841 S via the ramp on the left. <a href="#">Map</a><br><i>If you reach Simcoe Ln you've gone about 0.1 miles too far</i>   | 8.3 Mi<br>9.8 Mi Total   |
|  | 7. Merge onto I-64 W via EXIT 25B toward Louisville. <a href="#">Map</a>  | 1.6 Mi<br>11.4 Mi Total  |
|  | 8. Take the Blankenbaker Parkway exit, EXIT 17. <a href="#">Map</a>   | 0.4 Mi<br>11.8 Mi Total  |
|  | 9. Keep left to take the ramp toward Blankenbaker Rd South. <a href="#">Map</a>   | 0.02 Mi<br>11.8 Mi Total |
|  | 10. Turn left onto Blankenbaker Pky. <a href="#">Map</a>  | 0.6 Mi<br>12.4 Mi Total  |
|  | 11. Turn left onto Bluegrass Pky. <a href="#">Map</a><br><i>KFC is on the corner</i><br><i>If you reach Resource Way you've gone a little too far</i>   | 0.5 Mi<br>12.9 Mi Total  |
|  | 12. Turn left onto Lakefront Pl. <a href="#">Map</a><br><i>Lakefront Pl is just past Papa Johns Blvd</i><br><i>If you are on Tucker Station Rd and reach Sycamore Station Pl you've gone about 0.1 miles too far</i>  | 0.2 Mi<br>13.1 Mi Total  |
|  | 13. Take the 1st right onto Sycamore Station Pl. <a href="#">Map</a><br><i>If you reach Alliant Ave you've gone about 0.2 miles too far</i>   | 0.01 Mi<br>13.1 Mi Total |



- 14. 12001 SYCAMORE STATION PL is on the left. [Map](#)  
If you reach Tucker Station Rd you've gone about 0.3 miles too far

A to B Travel Estimate: 13.06 mi - about 17 minutes

**B** 12001 Sycamore Station Pl, Louisville, KY 40299-4898

- 1. Start out going west on Sycamore Station Pl toward Lakefront Pl. [Map](#) 0.01 Mi  
13.1 Mi Total
- ↶ 2. Turn left onto Lakefront Pl. [Map](#) 0.2 Mi  
13.3 Mi Total
- ↷ 3. Turn right onto Bluegrass Pky. [Map](#) 0.4 Mi  
13.7 Mi Total  
If you are on Tucker Station Rd and reach Plantside Dr you've gone about 0.3 miles too far
- ↷ 4. Take the 2nd right onto Blankenbaker Pky. [Map](#) 0.3 Mi  
14.0 Mi Total  
Blankenbaker Pky is just past Alliant Ave  
Ruby Tuesday is on the corner  
If you reach Resource Way you've gone a little too far
- ↑ 5. Merge onto I-64 E toward Lexington. [Map](#) 1.9 Mi  
15.9 Mi Total  

- ↑ 6. Merge onto I-265 N / KY-841 N via EXIT 19B. [Map](#) 8.5 Mi  
24.4 Mi Total  
  

- ↑ 7. Take the KY-22 / Brownsboro Road exit, EXIT 34, toward Crestwood. [Map](#) 0.4 Mi  
24.8 Mi Total  

- ↑ 8. Merge onto Brownsboro Rd / KY-22 E toward Crestwood. [Map](#) 0.6 Mi  
25.3 Mi Total  

- ↶ 9. Turn left onto Brownsboro Rd / KY-1694. [Map](#) 0.5 Mi  
25.8 Mi Total  
Brownsboro Rd is 0.1 miles past Brownsboro Glen Rd  
If you are on Ballardsville Rd and reach Silver Wing Blvd you've gone about 0.2 miles too far
- ↶ 10. Take the 3rd left onto Featherbell Blvd. [Map](#) 0.03 Mi  
25.9 Mi Total  
Featherbell Blvd is 0.2 miles past Summit Park Pl  
If you reach Stone School Rd you've gone a little too far
- ↷ 11. Take the 1st right onto Kings Crown Dr. [Map](#) 0.06 Mi  
25.9 Mi Total  
If you reach Civic Way you've gone a little too far
- ↶ 12. Take the 1st left onto Gerardia Ln. [Map](#) 0.1 Mi  
26.0 Mi Total  
If you reach Norton Commons Blvd you've gone a little too far
- 13. 9500 GERARDIA LN is on the left. [Map](#)  
If you reach Jimson St you've gone a little too far

B to C Travel Estimate: 12.98 mi - about 16 minutes

**C** 9500 Gerardia Ln, Prospect, KY 40059-7534

Total Travel Estimate: 26.04 miles - about 33 minutes