





Trip to:

**813 Hawkins St**

Carrollton, KY 41008-1339

72.95 miles / 1 hour 36 minutes

Notes

03/25/2015 Mr. Hogan OVEC Board of Directors

		Download Free App
<b>A</b>	<b>813 Hawkins St, Carrollton, KY 41008-1339</b>	
●	1. Start out going east on <b>Hawkins St</b> toward <b>9th St</b> . <a href="#">Map</a>	0.2 Mi
↩	2. Turn left onto <b>11th St / KY-320</b> . <a href="#">Map</a>	0.5 Mi
↩	3. Turn left onto <b>Highland Ave / US-42 W / KY-36</b> . Continue to follow <b>US-42 W / KY-36</b> . <a href="#">Map</a>	1.3 Mi
↩	4. Turn left onto <b>Newcastle Pike / KY-55</b> . Continue to follow <b>KY-55</b> . <a href="#">Map</a>	33.7 Mi
↑	5. Stay straight to go onto <b>Boone Station Rd</b> . <a href="#">Map</a>	0.7 Mi
↩	6. Take the 3rd left onto <b>Summit Dr</b> . <a href="#">Map</a>	0.06 Mi
↪	7. Take the 1st right onto <b>Alpine Rd</b> . <a href="#">Map</a>	0.04 Mi
■	8. <b>100 ALPINE RD</b> is on the left. <a href="#">Map</a>	

A to B Travel Estimate: 36.48 mi - about 48 minutes

<b>B</b>	<b>100 Alpine Rd, Shelbyville, KY 40065</b>	
●	1. Start out going north on <b>Alpine Rd</b> toward <b>Summit Dr</b> . <a href="#">Map</a>	0.04 Mi
↩	2. Take the 1st left onto <b>Summit Dr</b> . <a href="#">Map</a>	0.06 Mi
↪	3. Take the 1st right onto <b>Boone Station Rd</b> . <a href="#">Map</a>	0.7 Mi
↑	4. <b>Boone Station Rd</b> becomes <b>KY-55</b> . <a href="#">Map</a>	33.7 Mi
↪	5. Turn right onto <b>US Highway 42 W / US-42 E / KY-36</b> . Continue to follow <b>US-42 E / KY-36</b> . <a href="#">Map</a>	1.3 Mi
↪	6. Turn right onto <b>11th St / KY-320</b> . <a href="#">Map</a>	0.5 Mi



7. Turn **right** onto **Hawkins St.** [Map](#)

**0.2 Mi**



8. **813 HAWKINS ST** is on the **right.** [Map](#)

**B to C Travel Estimate: 36.48 mi - about 48 minutes**



**813 Hawkins St, Carrollton, KY 41008-1339**

**Total Travel Estimate: 72.95 miles - about 1 hour 36 minutes**

©2015 MapQuest, Inc. Use of directions and maps is subject to the MapQuest Terms of Use. We make no guarantee of the accuracy of their content, road conditions or route usability. You assume all risk of use. [View Terms of Use](#)



Trip to:

**813 Hawkins St**

Carrollton, KY 41008-1339

118.16 miles / 2 hours 40 minutes

Notes


04/10/2015 Mr. Hogan-Visit to Kentucky Department of Education with Architects


	<b>813 Hawkins St, Carrollton, KY 41008-1339</b>	Download Free App
●	1. Start out going east on Hawkins St toward 9th St. <a href="#">Map</a>	0.2 Mi
↶	2. Turn left onto 11th St / KY-320. <a href="#">Map</a>	0.5 Mi
↶	3. Turn left onto Highland Ave / US-42 W / KY-36. Continue to follow US-42 W / KY-36. <a href="#">Map</a>	1.3 Mi
↶	4. Turn left onto Newcastle Pike / KY-55. Continue to follow KY-55. <a href="#">Map</a>	33.7 Mi
↷	5. Turn right onto Eminence Pike / KY-55. Continue to follow KY-55. <a href="#">Map</a>	1.7 Mi
↑	6. Stay straight to go onto 7th St / KY-55. <a href="#">Map</a>	0.05 Mi
↶	7. Take the 1st left onto Main St / US-60 E / KY-53. Continue to follow US-60 E / KY-53. <a href="#">Map</a>	0.8 Mi
↷	8. Turn right onto Mount Eden Rd / KY-53. <a href="#">Map</a>	2.0 Mi
	9. Merge onto I-64 E toward Frankfort / Lexington. <a href="#">Map</a>	18.3 Mi
	10. Take the US-127 N exit, EXIT 53B, toward Frankfort. <a href="#">Map</a>	0.4 Mi
	11. Merge onto Lawrenceburg Rd. <a href="#">Map</a>	0.2 Mi
↑	12. Stay straight to go onto US Highway 127 S. <a href="#">Map</a>	1.5 Mi
↑	13. US Highway 127 S becomes US-127 N. <a href="#">Map</a>	2.8 Mi
↑	14. Stay straight to go onto Clinton St. <a href="#">Map</a>	0.2 Mi
↶	15. Take the 2nd left onto Lewis St. <a href="#">Map</a>	0.09 Mi



 16. Turn left onto Mero St. [Map](#) 0.2 Mi



 17. 500 MERO ST is on the right. [Map](#)

A to B Travel Estimate: 63.88 mi - about 1 hour 19 minutes


 **B** 500 Mero St, Frankfort, KY 40601-1958

 1. Start out going northwest on Mero St toward Wilkinson Blvd / US-421 S / US-127 N. [Map](#) 0.05 Mi

  2. Take the 1st right onto Wilkinson Blvd / US-421 S / US-127 N. Continue to follow US-421 S. [Map](#) 4.8 Mi

  3. US-421 S becomes Versailles Rd / US-60 E. [Map](#) 1.0 Mi



 4. Turn right onto Jett Dr. [Map](#) 0.05 Mi

 5. 111 JETT BLVD. [Map](#)

B to C Travel Estimate: 5.83 mi - about 9 minutes



 **C** Buffalo Wild Wings Grill & Bar  
111 Jett Blvd, Frankfort, KY 40601  
(502) 695-0104



 1. Start out going east on Jett Dr toward Versailles Rd / US-60 E. [Map](#) 0.06 Mi



  2. Take the 1st left onto Versailles Rd / US-60 W. Continue to follow US-60 W. [Map](#) 2.4 Mi

  3. Stay straight to go onto US-421 N / Wilkinson Blvd. [Map](#) 1.5 Mi

 4. Take the ramp toward Owenton. [Map](#) 0.2 Mi



  5. Turn left onto Owenton Rd / US-127 N. Continue to follow US-127 N. [Map](#) 16.2 Mi

  6. Turn left onto KY-355 / Highway 355. Continue to follow KY-355. [Map](#) 6.6 Mi

  7. Turn right onto KY-22 / Waverly Rd. [Map](#) 0.06 Mi

 8. Turn left onto Crittenden St. [Map](#) 0.2 Mi

  9. Crittenden St becomes KY-355. [Map](#) 12.3 Mi

  10. Turn left onto US Highway 227 N / KY-227. Continue to follow KY-227. [Map](#) 7.8 Mi



11. Turn left onto Gillock Rd. [Map](#)

0.8 Mi



12. Turn right onto 11th St / KY-320. [Map](#)

0.1 Mi



13. Take the 1st left onto Hawkins St. [Map](#)

0.2 Mi



14. 813 HAWKINS ST is on the right. [Map](#)

C to D Travel Estimate: 48.45 mi - about 1 hour 11 minutes



**813 Hawkins St, Carrollton, KY 41008-1339**

Total Travel Estimate: 118.16 miles - about 2 hours 40 minutes

©2015 MapQuest, Inc. Use of directions and maps is subject to the MapQuest Terms of Use. We make no guarantee of the accuracy of their content, road conditions or route usability. You assume all risk of use. [View Terms of Use](#)



Trip to:

**813 Hawkins St**

Carrollton, KY 41008-1339

99.62 miles / 1 hour 42 minutes

Notes

04/14/2015 Mr. Hogan- Baptist East to check on an Employee of the District

		Download Free App
	<b>813 Hawkins St, Carrollton, KY 41008-1339</b>	
	1. Start out going east on Hawkins St toward 9th St. <a href="#">Map</a>	0.2 Mi
	2. Turn right onto 11th St / KY-320. <a href="#">Map</a>	0.1 Mi
	3. Take the 1st left onto Gillock Rd. <a href="#">Map</a>	0.8 Mi
	4. Take the 1st right onto Park Ave / KY-36 / KY-227. Continue to follow KY-227. <a href="#">Map</a>	2.9 Mi
	5. Merge onto I-71 S via the ramp on the left toward Louisville. <a href="#">Map</a>	39.5 Mi
	6. Merge onto I-264 W / Henry Watterson Expy W via EXIT 5 on the left. <a href="#">Map</a>	4.9 Mi
	7. Merge onto Breckenridge Ln / KY-1932 N via EXIT 18B. <a href="#">Map</a>	0.9 Mi
	8. Take the 3rd right onto Kresge Way. <a href="#">Map</a>	0.2 Mi
	9. 4000 KRESGE WAY is on the right. <a href="#">Map</a>	

A to B Travel Estimate: 49.49 mi - about 50 minutes

	<b>Baptist Hospital East</b> 4000 Kresge Way, Louisville, KY 40207 (502) 897-8100	
	1. Start out going southwest on Kresge Way toward Breckenridge Ln / KY-1932. <a href="#">Map</a>	0.2 Mi
	2. Turn left onto Breckenridge Ln / KY-1932. <a href="#">Map</a>	0.8 Mi
	3. Merge onto I-264 E / Henry Watterson Expy E. <a href="#">Map</a>	5.0 Mi
	4. Merge onto I-71 N via EXIT 23A toward Cincinnati. <a href="#">Map</a>	39.4 Mi



5. Take the KY-227 exit, **EXIT 44**, toward **Carrollton / Worthville**. [Map](#)

0.4 Mi



6. Turn **right** onto **KY-227 / US Highway 227**. Continue to follow **KY-227**. [Map](#)

3.1 Mi



7. Turn **left** onto **Gillock Rd**. [Map](#)

0.8 Mi



8. Turn **right** onto **11th St / KY-320**. [Map](#)

0.1 Mi



9. Take the 1st **left** onto **Hawkins St**. [Map](#)

0.2 Mi



10. **813 HAWKINS ST** is on the **right**. [Map](#)

**B to C Travel Estimate: 50.12 mi - about 51 minutes**



**813 Hawkins St, Carrollton, KY 41008-1339**

**Total Travel Estimate: 99.62 miles - about 1 hour 42 minutes**

©2015 MapQuest, Inc. Use of directions and maps is subject to the MapQuest Terms of Use. We make no guarantee of the accuracy of their content, road conditions or route usability. You assume all risk of use. [View Terms of Use](#)