

STANDARD INVOICE

This invoice should be sent directly to the local Board of Education for payment.
Do not send to the State Office.

DATE: 10-14-15

Carroll County Board of Education 813 Hawkins Street Carrollton, Kentucky 41008

Name of Vendor Bill Hogan Social Security Number _____
Address _____

All invoices must be promptly made out in required form and filed with the Board in writing, itemized and verified according to law. A properly prepared invoice shows exact kind of services, where, when and by whom performed; also time and rate per day or hour and is signed by the vendor or his authorized representative.

QTY	ITEM OR WORK DONE	ORG NUMBER	UNIT	AMOUNT
	<u>9/21-9/22-Continuous Improvement Summit-Lexington, KY</u>	<u>136.14mi @ .43</u>		<u>58.54</u>
	<u>9/30-OVEC Board of Directors & NISL</u>	<u>72.95mi @ .43</u>		<u>31.37</u>

Vendor's Certification
I hereby certify that the above is a correct statement of amount due from the above named Board of Education for articles furnished or services rendered as itemized.

Signed Tracey Crawford

Approved for Payment by:

TOTAL 89.91

Vendor Leave Blank

Org No. _____
Check No. _____
Amount Paid _____
Date Paid _____



Trip to:

813 Hawkins St

Carrollton, KY 41008-1339

136.14 miles / 3 hours 12 minutes
























Notes

Mr. Hogan: Continuous Improvement Summit September 21-22, 2015

- | | | Download
Free App |
|--|--|----------------------|
| | 813 Hawkins St, Carrollton, KY 41008-1339 | |
| | 1. Start out going east on Hawkins St toward 9th St. Map | 0.2 Mi |
| | 2. Turn right onto 11th St / KY-320. Map | 0.1 Mi |
| | 3. Take the 1st left onto Gillock Rd. Map | 0.8 Mi |
| | 4. Take the 1st right onto Park Ave / KY-36 / KY-227. Continue to follow KY-227. Map | 7.8 Mi |
| | 5. Turn right onto US Highway 355 / KY-355. Continue to follow KY-355. Map | 12.4 Mi |
| | 6. Stay straight to go onto Crittenden St. Map | 0.1 Mi |
| | 7. Take the 3rd right onto KY-22 / Waverly Rd. Map | 0.06 Mi |
| | 8. Turn left onto KY-22 / KY-355 / Highway 355. Continue to follow KY-355. Map | 6.6 Mi |
| | 9. Turn right onto US-127 S / Owenton Rd. Continue to follow US-127 S. Map | 16.2 Mi |
| | 10. US-127 S becomes Owenton Rd. Map | 0.2 Mi |
| | 11. Merge onto US-421 S via the ramp on the left toward Lexington. Map | 2.9 Mi |
| | 12. Merge onto US-421 S via the ramp on the left. Map | 20.6 Mi |
| | 13. Turn right onto S Broadway / US-60 W / US-27 S / US-68 W. Map | 0.07 Mi |
| | 14. Take the 1st right onto US-60 W / W High St. Map | 0.01 Mi |
| | 15. 401 WEST HIGH STREET. Map | |

A to B Travel Estimate: 68.04 mi - about 1 hour 36 minutes

B **Hyatt Regency Lexington**
401 West High Street, Lexington, KY 40507

-  1. Start out going northwest on W High St / US-60 W toward Lexington Center Dr. [Map](#) 0.2 Mi
-  2. Turn right onto S Jefferson St. [Map](#) 0.2 Mi
-   3. Turn left onto W Main St / US-25 N / US-421 N. Continue to follow US-421 N. [Map](#) 20.2 Mi
-   4. Merge onto US-421 N toward Frankfort. [Map](#) 3.0 Mi
-  5. Take the ramp toward Owenton. [Map](#) 0.2 Mi
-   6. Turn left onto Owenton Rd / US-127 N. Continue to follow US-127 N. [Map](#) 16.2 Mi
-   7. Turn left onto KY-355 / Highway 355. Continue to follow KY-355. [Map](#) 6.6 Mi
-   8. Turn right onto KY-22 / Waverly Rd. [Map](#) 0.06 Mi
-  9. Turn left onto Crittenden St. [Map](#) 0.2 Mi
-   10. Crittenden St becomes KY-355. [Map](#) 12.3 Mi
-   11. Turn left onto US Highway 227 N / KY-227. Continue to follow KY-227. [Map](#) 7.8 Mi
-  12. Turn left onto Gillock Rd. [Map](#) 0.8 Mi
-   13. Turn right onto 11th St / KY-320. [Map](#) 0.1 Mi
-  14. Take the 1st left onto Hawkins St. [Map](#) 0.2 Mi
-  15. 813 HAWKINS ST is on the right. [Map](#)

B to C Travel Estimate: 68.10 mi - about 1 hour 36 minutes

C **813 Hawkins St**, Carrollton, KY 41008-1339

Total Travel Estimate: 136.14 miles - about 3 hours 12 minutes

©2015 MapQuest, Inc. Use of directions and maps is subject to the MapQuest Terms of Use. We make no guarantee of the accuracy of their content, road conditions or route usability. You assume all risk of use. [View Terms of Use](#)



Trip to:

813 Hawkins St

Carrollton, KY 41008-1339

72.95 miles / 1 hour 36 minutes

Notes

Mr. Hogan: September 30, 2015 OVEC Board of Directors

- | | | Download
Free App |
|--|---|----------------------|
| | 813 Hawkins St, Carrollton, KY 41008-1339 | |
| | 1. Start out going east on Hawkins St toward 9th St. Map | 0.2 Mi |
| | 2. Turn left onto 11th St / KY-320. Map | 0.5 Mi |
| | 3. Turn left onto Highland Ave / US-42 W / KY-36. Continue to follow US-42 W / KY-36. Map | 1.3 Mi |
| | 4. Turn left onto Newcastle Pike / KY-55. Continue to follow KY-55. Map | 33.7 Mi |
| | 5. Stay straight to go onto Boone Station Rd. Map | 0.7 Mi |
| | 6. Take the 3rd left onto Summit Dr. Map | 0.06 Mi |
| | 7. Take the 1st right onto Alpine Rd. Map | 0.04 Mi |
| | 8. 100 ALPINE RD is on the left. Map | |

A to B Travel Estimate: 36.48 mi - about 48 minutes

- | | | |
|--|---|---------|
| | 100 Alpine Rd, Shelbyville, KY 40065 | |
| | 1. Start out going north on Alpine Rd toward Summit Dr. Map | 0.04 Mi |
| | 2. Take the 1st left onto Summit Dr. Map | 0.06 Mi |
| | 3. Take the 1st right onto Boone Station Rd. Map | 0.7 Mi |
| | 4. Boone Station Rd becomes KY-55. Map | 33.7 Mi |
| | 5. Turn right onto US Highway 42 W / US-42 E / KY-36. Continue to follow US-42 E / KY-36. Map | 1.3 Mi |
| | 6. Turn right onto 11th St / KY-320. Map | 0.5 Mi |



7. Turn right onto Hawkins St. [Map](#)

0.2 Mi



8. 813 HAWKINS ST is on the right. [Map](#)

B to C Travel Estimate: 36.48 mi - about 48 minutes



813 Hawkins St, Carrollton, KY 41008-1339

Total Travel Estimate: **72.95 miles** - about **1 hour 36 minutes**

©2015 MapQuest, Inc. Use of directions and maps is subject to the MapQuest Terms of Use. We make no guarantee of the accuracy of their content, road conditions or route usability. You assume all risk of use. [View Terms of Use](#)