

## STANDARD INVOICE

This invoice should be sent directly to the local Board of Education for payment.  
Do not send to the State Office.

DATE: 3/2/14

Carroll County Board of Education                      813 Hawkins Street                      Carrollton, Kentucky 41008

Name of Vendor Lisa James                      Social Security Number \_\_\_\_\_

Address \_\_\_\_\_

All invoices must be promptly made out in required form and filed with the Board in writing, itemized and verified according to law. A properly prepared invoice shows exact kind of services, where, when and by whom performed; also time and rate per day or hour and is signed by the vendor or his authorized representative.

QTY	ITEM OR WORK DONE	ORG NUMBER	UNIT	AMOUNT
	<u>2/26/14: OVEC board Mtg.</u>	<u>71.82 @ .45</u>		<u>32.32</u>
	<u>3/7/14: 21<sup>st</sup> Century Classroom Environmental settings CCMS &amp; K/SSE</u>	<u>102.38 @ .45</u>		<u>46.07</u>
	<u>3/13/14: OVEC. YCCGRANT/PGES Mtg.</u>	<u>71.82 @ .45</u>		<u>32.32</u>
	<u>3/20/14: OVEC Dale Winkler Career Academy.</u>	<u>71.82 @ .45</u>		<u>32.32</u>

**Vendor's Certification**

I hereby certify that the above is a correct statement of amount due from the above named Board of Education for articles furnished or services rendered as itemized.

Signed Lisa James

Approved for Payment by: \_\_\_\_\_

TOTAL 143.03

Vendor Leave Blank

Org No. \_\_\_\_\_

Check No. \_\_\_\_\_

Amount Paid \_\_\_\_\_

Date Paid \_\_\_\_\_



Trip to:  
**813 Hawkins St**  
 Carrollton, KY 41008-1339  
 71.82 miles / 1 hour 35 minutes

Notes

Dr. James 02/26/14 OVEC Board of Directors Meeting



**813 Hawkins St, Carrollton, KY 41008-1339**

Download  
Free App



1. Start out going west on Hawkins St toward 8th St. [Map](#)

0.1 Mi

0.1 Mi Total



2. Take the 2nd right onto 7th St. [Map](#)

0.5 Mi

7th St is just past 8th St

0.6 Mi Total

If you reach 6th St you've gone a little too far



3. Turn left onto Highland Ave / US-42 W / KY-36. Continue to follow US-42 W / KY-36. [Map](#)

0.9 Mi

US-42 W is just past Sycamore St

1.5 Mi Total

If you reach Main St you've gone a little too far



4. Turn left onto Newcastle Pike / KY-55. Continue to follow KY-55. [Map](#)

33.6 Mi

KY-55 is just past Bridge St

35.2 Mi Total

SHELL is on the right



5. Stay straight to go onto Boone Station Rd. [Map](#)

0.7 Mi

35.8 Mi Total



6. Take the 3rd left onto Summit Dr. [Map](#)

0.06 Mi

Summit Dr is 0.1 miles past Mt Rushmore Ct

35.9 Mi Total

If you reach Williamsburg Dr you've gone about 0.1 miles too far



7. Take the 1st right onto Alpine Rd. [Map](#)

0.03 Mi

Shelter Insurance is on the corner

35.9 Mi Total

If you reach Rosewood Ln you've gone a little too far



8. 100 ALPINE RD is on the left. [Map](#)

If you are on Stream View Dr and reach Erie Ct you've gone about 0.1 miles too far

A to B Travel Estimate: 35.91 mi - about 47 minutes



**100 Alpine Rd, Shelbyville, KY 40065**



1. Start out going north on Alpine Rd toward Summit Dr. [Map](#)

0.03 Mi

35.9 Mi Total



2. Take the 1st left onto Summit Dr. [Map](#)

0.06 Mi

Shelter Insurance is on the corner

36.0 Mi Total

If you reach Mt Rushmore Ct you've gone about 0.1 miles too far










3. Take the 1st right onto Boone Station Rd. [Map](#)

0.7 Mi

If you reach Matterhom Dr you've gone a little too far

36.7 Mi Total

-   4. **Boone Station Rd becomes KY-55.** [Map](#) **33.6 Mi**  
70.3 Mi Total
  
-   5. Turn right onto **US Highway 42 W / US-42 E / KY-36.** Continue to follow **US-42 E / KY-36.** [Map](#) **0.9 Mi**  
71.2 Mi Total  
*SHELL is on the corner*
  
-  6. Turn right onto **7th St.** [Map](#) **0.5 Mi**  
71.7 Mi Total  
*7th St is just past 6th St*  
*If you reach 9th St you've gone about 0.1 miles too far*
  
-  7. Turn left onto **Hawkins St.** [Map](#) **0.1 Mi**  
71.8 Mi Total  
*If you reach Butler St you've gone a little too far*
  
-  8. **813 HAWKINS ST.** [Map](#)  
*Your destination is just past 8th St*  
*If you reach Kelly St you've gone a little too far*

**B to C Travel Estimate: 35.91 mi - about 47 minutes**

 **813 Hawkins St, Carrollton, KY 41008-1339**

**Total Travel Estimate: 71.82 miles - about 1 hour 35 minutes**

©2014 MapQuest, Inc. Use of directions and maps is subject to the [MapQuest Terms of Use](#). We make no guarantee of the accuracy of their content, road conditions or route usability. You assume all risk of use. [View Terms of Use](#)



Trip to:

### 813 Hawkins St

Carrollton, KY 41008-1339

102.38 miles / 1 hour 44 minutes

#### Notes









Dr. James 03/07/14 21st Century Classroom  
Environmental Settings CCMS/KySTE

- |  |  | Download<br>Free App     |
|--|--|--------------------------|
|  | <b>813 Hawkins St, Carrollton, KY 41008-1339</b>   |                          |
|  | 1. Start out going east on Hawkins St toward Kelly St. <a href="#">Map</a>   | 0.3 Mi<br>0.3 Mi Total   |
|  | 2. Turn right onto 11th St / KY-320. <a href="#">Map</a>   | 0.1 Mi<br>0.4 Mi Total   |
|  | 3. Take the 1st left onto Gillock Rd. <a href="#">Map</a><br><i>Valley Christian Church is on the corner<br/>If you reach Winslow St you've gone a little too far</i>  | 0.8 Mi<br>1.2 Mi Total   |
|  | 4. Take the 1st right onto Park Ave / KY-36 / KY-227. Continue to follow KY-227. <a href="#">Map</a><br><i>KY-227 is 0.4 miles past Brock Dr<br/>If you are on Park Ave and reach Schuerman St you've gone about 0.1 miles too far</i>                       | 2.9 Mi<br>4.0 Mi Total   |
|  | 5. Merge onto I-71 S via the ramp on the left toward Louisville. <a href="#">Map</a>   | 44.6 Mi<br>48.6 Mi Total |
|  | 6. Merge onto I-64 W via EXIT 1A toward St Louis. <a href="#">Map</a>  | 1.4 Mi<br>50.1 Mi Total  |
|  | 7. Take the 3rd Street / River Road exit, EXIT 5B, toward Downtown. <a href="#">Map</a>  | 0.2 Mi<br>50.3 Mi Total  |
|  | 8. Stay straight to go onto N 3rd St. <a href="#">Map</a>  | 0.1 Mi<br>50.5 Mi Total  |
|  | 9. Take the 1st right onto W Main St / US-60 W / US-31W N. <a href="#">Map</a><br><i>W Main St is 0.1 miles past W River Rd<br/>Jeff Ruby's Louisville LLC is on the right<br/>If you are on S 3rd St and reach W Market St you've gone a little too far</i> | 0.4 Mi<br>50.8 Mi Total  |
|  | 10. 700 W MAIN ST is on the left. <a href="#">Map</a><br><i>Your destination is just past S 6th St<br/>If you reach N 8th St you've gone a little too far</i>  |                          |

A to B Travel Estimate: 50.82 mi - about 52 minutes

### 700 W Main St, Louisville, KY 40202-2634

- |  |  |                         |
|--|--|-------------------------|
|  | 1. Start out going west on W Main St / US-60 W / US-31W N toward N 8th St. <a href="#">Map</a> | 0.2 Mi<br>51.0 Mi Total |
|--|--|-------------------------|

-  **EAST**  
**64** 2. Merge onto I-64 E. [Map](#) 1.8 Mi  
*If you reach S 10th St you've gone a little too far* 52.8 Mi Total
  
-  **NORTH**  
**71** 3. Merge onto I-71 N via EXIT 6 toward Cincinnati. [Map](#) 44.8 Mi  
97.7 Mi Total
  
-  4. Take the KY-227 exit, EXIT 44, toward Carrollton / Worthville. [Map](#) 0.4 Mi  
98.1 Mi Total
  
-  **(227)** 5. Turn right onto KY-227 / US Highway 227. Continue to follow KY-227. [Map](#) 3.1 Mi  
*If you are on US Highway 227 and reach KY-1112 you've gone about 0.4 miles too far* 101.2 Mi Total
  
-  6. Turn left onto Gillock Rd. [Map](#) 0.8 Mi  
*Gillock Rd is 0.4 miles past Easter Day Rd*  
*If you reach Schuerman St you've gone about 0.1 miles too far* 102.0 Mi Total
  
-  **(320)** 7. Turn right onto 11th St / KY-320. [Map](#) 0.1 Mi  
*Valley Christian Church is on the corner* 102.1 Mi Total
  
-  8. Take the 1st left onto Hawkins St. [Map](#) 0.3 Mi  
*If you reach Polk St you've gone about 0.1 miles too far* 102.4 Mi Total
  
-  9. **813 HAWKINS ST.** [Map](#)  
*Your destination is just past Kelly St*  
*If you reach 8th St you've gone a little too far*

B to C Travel Estimate: 51.56 mi - about 52 minutes

 **813 Hawkins St, Carrollton, KY 41008-1339**

Total Travel Estimate: 102.38 miles - about 1 hour 44 minutes

©2014 MapQuest, Inc. Use of directions and maps is subject to the MapQuest Terms of Use. We make no guarantee of the accuracy of their content, road conditions or route usability. You assume all risk of use. [View Terms of Use](#)



Trip to:  
**813 Hawkins St**  
 Carrollton, KY 41008-1339  
 71.82 miles / 1 hour 35 minutes








Notes

Dr. James 03/13/14 OVEC YCC Grant/PGES Meeting

- |  |  | Download<br>Free App     |
|--|--|--------------------------|
|  | <b>813 Hawkins St, Carrollton, KY 41008-1339</b>   |                          |
|  | 1. Start out going west on Hawkins St toward 8th St. <a href="#">Map</a>   | 0.1 Mi<br>0.1 Mi Total   |
|  | 2. Take the 2nd right onto 7th St. <a href="#">Map</a><br><i>7th St is just past 8th St<br/>If you reach 6th St you've gone a little too far</i>   | 0.5 Mi<br>0.6 Mi Total   |
|  | 3. Turn left onto Highland Ave / US-42 W / KY-36. Continue to follow US-42 W / KY-36. <a href="#">Map</a><br><i>US-42 W is just past Sycamore St<br/>If you reach Main St you've gone a little too far</i> | 0.9 Mi<br>1.5 Mi Total   |
|  | 4. Turn left onto Newcastle Pike / KY-55. Continue to follow KY-55. <a href="#">Map</a><br><i>KY-55 is just past Bridge St<br/>SHELL is on the right</i>   | 33.6 Mi<br>35.2 Mi Total |
|  | 5. Stay straight to go onto Boone Station Rd. <a href="#">Map</a>  | 0.7 Mi<br>35.8 Mi Total  |
|  | 6. Take the 3rd left onto Summit Dr. <a href="#">Map</a><br><i>Summit Dr is 0.1 miles past Mt Rushmore Ct<br/>If you reach Williamsburg Dr you've gone about 0.1 miles too far</i>                         | 0.06 Mi<br>35.9 Mi Total |
|  | 7. Take the 1st right onto Alpine Rd. <a href="#">Map</a><br><i>Shelter Insurance is on the corner<br/>If you reach Rosewood Ln you've gone a little too far</i>   | 0.03 Mi<br>35.9 Mi Total |
|  | 8. 100 ALPINE RD is on the left. <a href="#">Map</a><br><i>If you are on Stream View Dr and reach Erie Ct you've gone about 0.1 miles too far</i>  |                          |

A to B Travel Estimate: 35.91 mi - about 47 minutes

- |  |   |                          |
|--|---|--------------------------|
|  | <b>100 Alpine Rd, Shelbyville, KY 40065</b>   |                          |
|  | 1. Start out going north on Alpine Rd toward Summit Dr. <a href="#">Map</a>   | 0.03 Mi<br>35.9 Mi Total |
|  | 2. Take the 1st left onto Summit Dr. <a href="#">Map</a><br><i>Shelter Insurance is on the corner<br/>If you reach Mt Rushmore Ct you've gone about 0.1 miles too far</i> | 0.06 Mi<br>36.0 Mi Total |
|  | 3. Take the 1st right onto Boone Station Rd. <a href="#">Map</a><br><i>If you reach Matterhorn Dr you've gone a little too far</i>  | 0.7 Mi<br>36.7 Mi Total  |

-   4. **Boone Station Rd becomes KY-55.** [Map](#) 33.6 Mi  
70.3 Mi Total
  
-   5. Turn **right** onto **US Highway 42 W / US-42 E / KY-36.** Continue to follow **US-42 E / KY-36.** [Map](#) 0.9 Mi  
71.2 Mi Total  
*SHELL is on the corner*
  
-  6. Turn **right** onto **7th St.** [Map](#) 0.5 Mi  
71.7 Mi Total  
*7th St is just past 6th St*  
*If you reach 9th St you've gone about 0.1 miles too far*
  
-  7. Turn **left** onto **Hawkins St.** [Map](#) 0.1 Mi  
71.8 Mi Total  
*If you reach Butler St you've gone a little too far*
  
-  8. **813 HAWKINS ST.** [Map](#)  
*Your destination is just past 8th St*  
*If you reach Kelly St you've gone a little too far*

B to C Travel Estimate: 35.91 mi - about 47 minutes

 **813 Hawkins St, Carrollton, KY 41008-1339**

**Total Travel Estimate: 71.82 miles - about 1 hour 35 minutes**

©2014 MapQuest, Inc. Use of directions and maps is subject to the MapQuest Terms of Use. We make no guarantee of the accuracy of their content, road conditions or route usability. You assume all risk of use. [View Terms of Use](#)



Trip to:












**813 Hawkins St**

Carrollton, KY 41008-1339





71.82 miles / 1 hour 35 minutes

Notes








Dr. James 03/13/14 OVEC Dale Winkle Career Academy Meeting

- |  | Download<br>Free App     |
|--|--------------------------|
|  <b>813 Hawkins St, Carrollton, KY 41008-1339</b>   |                          |
|  1. Start out going west on Hawkins St toward 8th St. <a href="#">Map</a>   | 0.1 Mi<br>0.1 Mi Total   |
|  2. Take the 2nd right onto 7th St. <a href="#">Map</a><br><i>7th St is just past 8th St<br/>If you reach 6th St you've gone a little too far</i>   | 0.5 Mi<br>0.6 Mi Total   |
|   3. Turn left onto Highland Ave / US-42 W / KY-36. Continue to follow US-42 W / KY-36. <a href="#">Map</a><br><i>US-42 W is just past Sycamore St<br/>If you reach Main St you've gone a little too far</i> | 0.9 Mi<br>1.5 Mi Total   |
|   4. Turn left onto Newcastle Pike / KY-55. Continue to follow KY-55. <a href="#">Map</a><br><i>KY-55 is just past Bridge St<br/>SHELL is on the right</i>  | 33.6 Mi<br>35.2 Mi Total |
|  5. Stay straight to go onto Boone Station Rd. <a href="#">Map</a>  | 0.7 Mi<br>35.8 Mi Total  |
|  6. Take the 3rd left onto Summit Dr. <a href="#">Map</a><br><i>Summit Dr is 0.1 miles past Mt Rushmore Ct<br/>If you reach Williamsburg Dr you've gone about 0.1 miles too far</i>   | 0.06 Mi<br>35.9 Mi Total |
|  7. Take the 1st right onto Alpine Rd. <a href="#">Map</a><br><i>Shelter Insurance is on the corner<br/>If you reach Rosewood Ln you've gone a little too far</i>   | 0.03 Mi<br>35.9 Mi Total |
|  8. 100 ALPINE RD is on the left. <a href="#">Map</a><br><i>If you are on Stream View Dr and reach Erie Ct you've gone about 0.1 miles too far</i>  |                          |

A to B Travel Estimate: 35.91 mi - about 47 minutes

- |   |                          |
|---|--------------------------|
|  <b>100 Alpine Rd, Shelbyville, KY 40065</b>   |                          |
|  1. Start out going north on Alpine Rd toward Summit Dr. <a href="#">Map</a>   | 0.03 Mi<br>35.9 Mi Total |
|  2. Take the 1st left onto Summit Dr. <a href="#">Map</a><br><i>Shelter Insurance is on the corner<br/>If you reach Mt Rushmore Ct you've gone about 0.1 miles too far</i> | 0.06 Mi<br>36.0 Mi Total |
|  3. Take the 1st right onto Boone Station Rd. <a href="#">Map</a><br><i>If you reach Matteredhorn Dr you've gone a little too far</i>                                      | 0.7 Mi<br>36.7 Mi Total  |



-   4. Boone Station Rd becomes KY-55. [Map](#) 33.6 Mi  
70.3 Mi Total
-   5. Turn right onto US Highway 42 W / US-42 E / KY-36. Continue to follow US-42 E / KY-36. [Map](#) 0.9 Mi  
71.2 Mi Total  
*SHELL is on the corner*
-  6. Turn right onto 7th St. [Map](#) 0.5 Mi  
71.7 Mi Total  
*7th St is just past 6th St*  
*If you reach 9th St you've gone about 0.1 miles too far*
-  7. Turn left onto Hawkins St. [Map](#) 0.1 Mi  
71.8 Mi Total  
*If you reach Butler St you've gone a little too far*
-  8. 813 HAWKINS ST. [Map](#)  
*Your destination is just past 8th St*  
*If you reach Kelly St you've gone a little too far*

B to C Travel Estimate: 35.91 mi - about 47 minutes

 **813 Hawkins St, Carrollton, KY 41008-1339**

**Total Travel Estimate: 71.82 miles - about 1 hour 35 minutes**

©2014 MapQuest, Inc. Use of directions and maps is subject to the MapQuest Terms of Use. We make no guarantee of the accuracy of their content, road conditions or route usability. You assume all risk of use. [View Terms of Use](#)